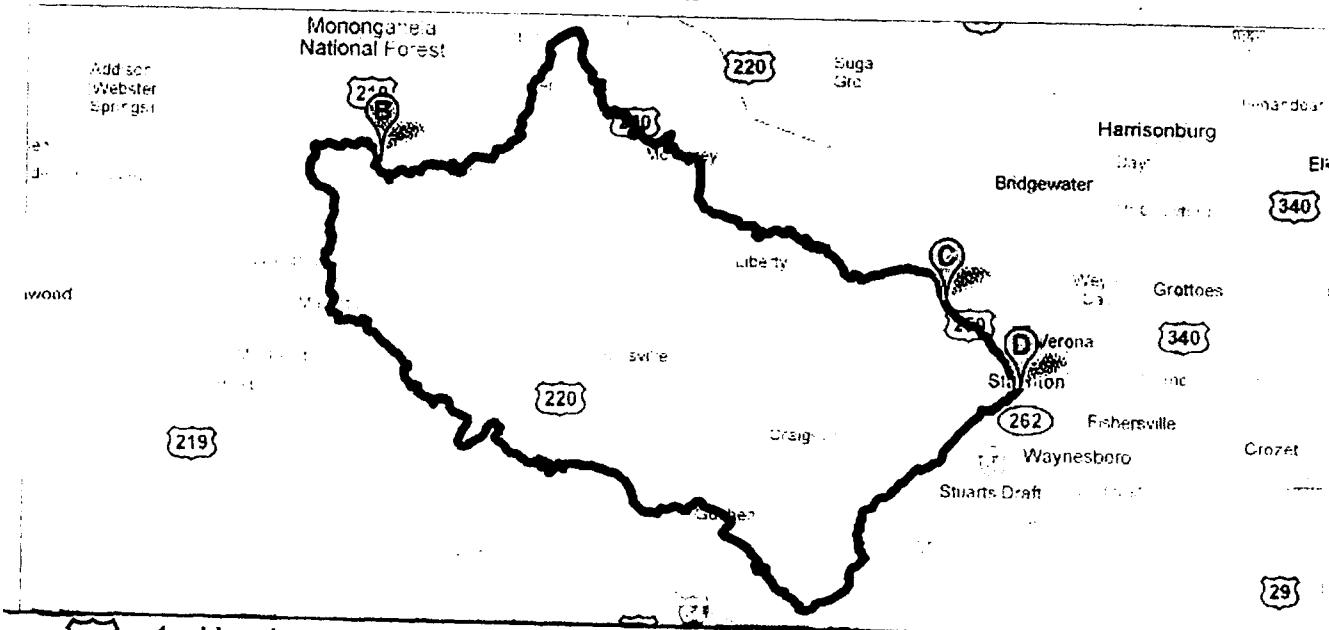


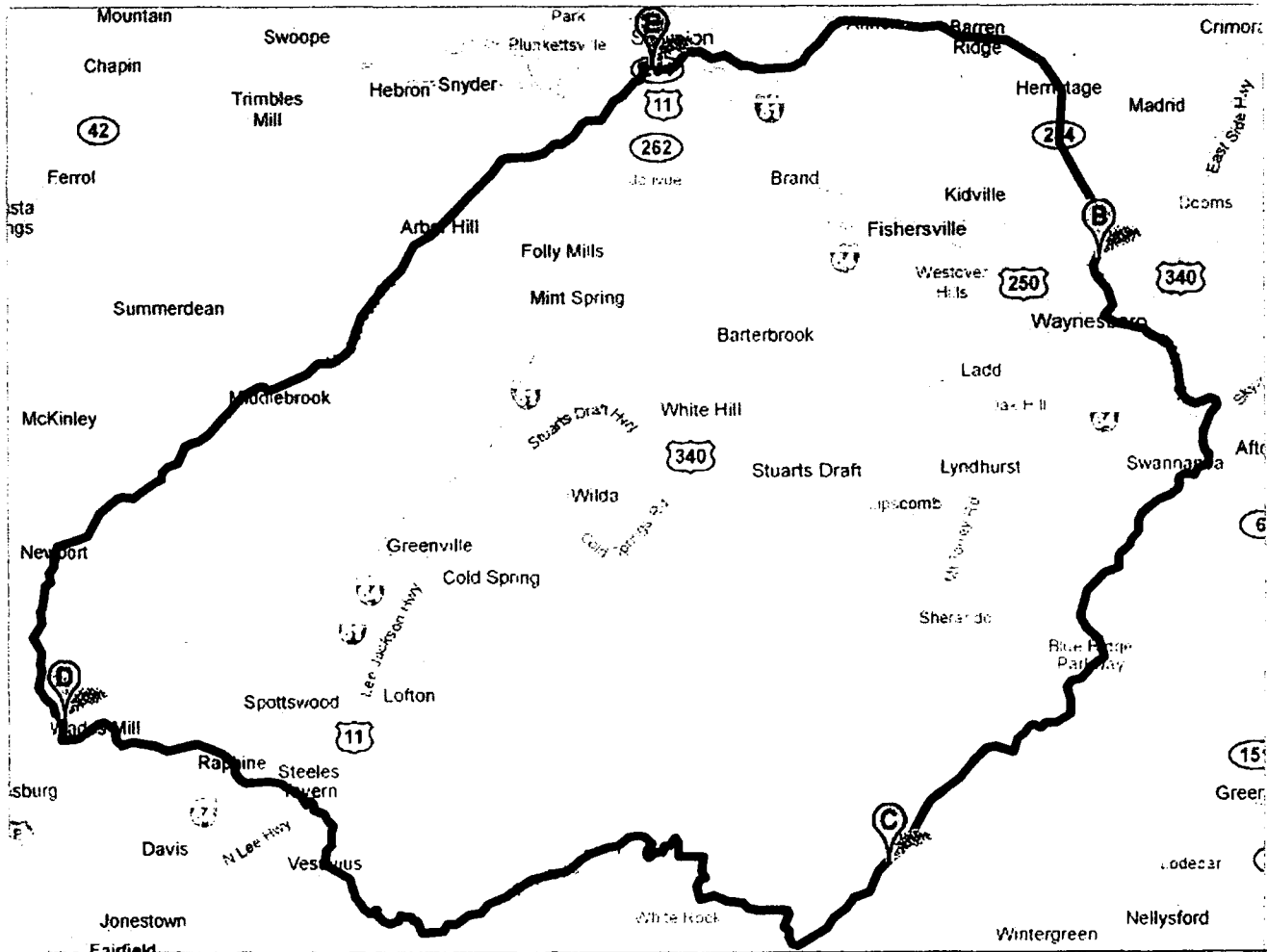
Directions to Greenville Ave/US-11/US-250/VA-254

209 mi – about 5 hours 12 mins
W-Marlinton Route



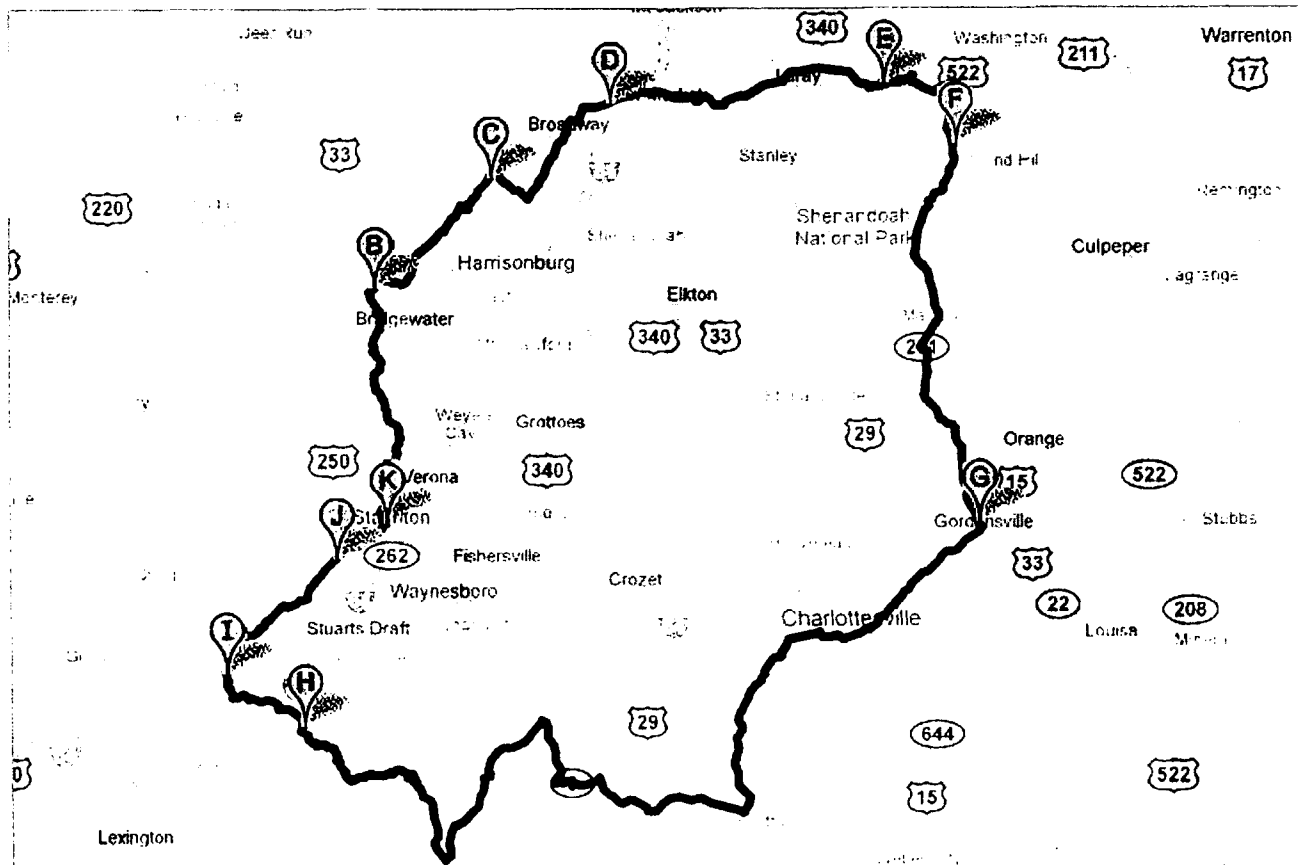
- 11 1. Head north on S New St go 0.1 mi
- 254 2. Turn left at E Frederick St/VA-254 go 0.2 mi
- ↶ 3. Turn left at N Lewis St go 0.2 mi
- 252 4. Turn right at VA-252/Middlebrook Ave & stay on VA-252 go 28.5 mi
- 39 5. Turn right at VA-39/Maury River Rd & stay on 39-W go 64.7 mi
- 219 6. Turn right at US-219/WV-55 & stay on US-219-N go 20.8 mi
- ↷ 7. Turn right at WV-66/Cass/Snowshoe Rd & stay on WV-66E go 16.0 mi
- ↶ 8. Turn left at WV-28/WV-92 & stay on WV-28/92-N go 11.5 mi
- 250 9. Turn right at US-250/WV-28 and stay on US-250-E go 65.7 mi
- ↷ 10. Turn right at N Lewis St go 0.1 mi
- ↶ 11. Turn left at Pump St go 295 ft
- ↷ 12. Turn right at N Central Ave go 0.4 mi
- ↶ 13. Turn left at W Johnson St go 0.1 mi

80.8 mi – about 2 hours 33 mins
Short Scenic Twisty Route




























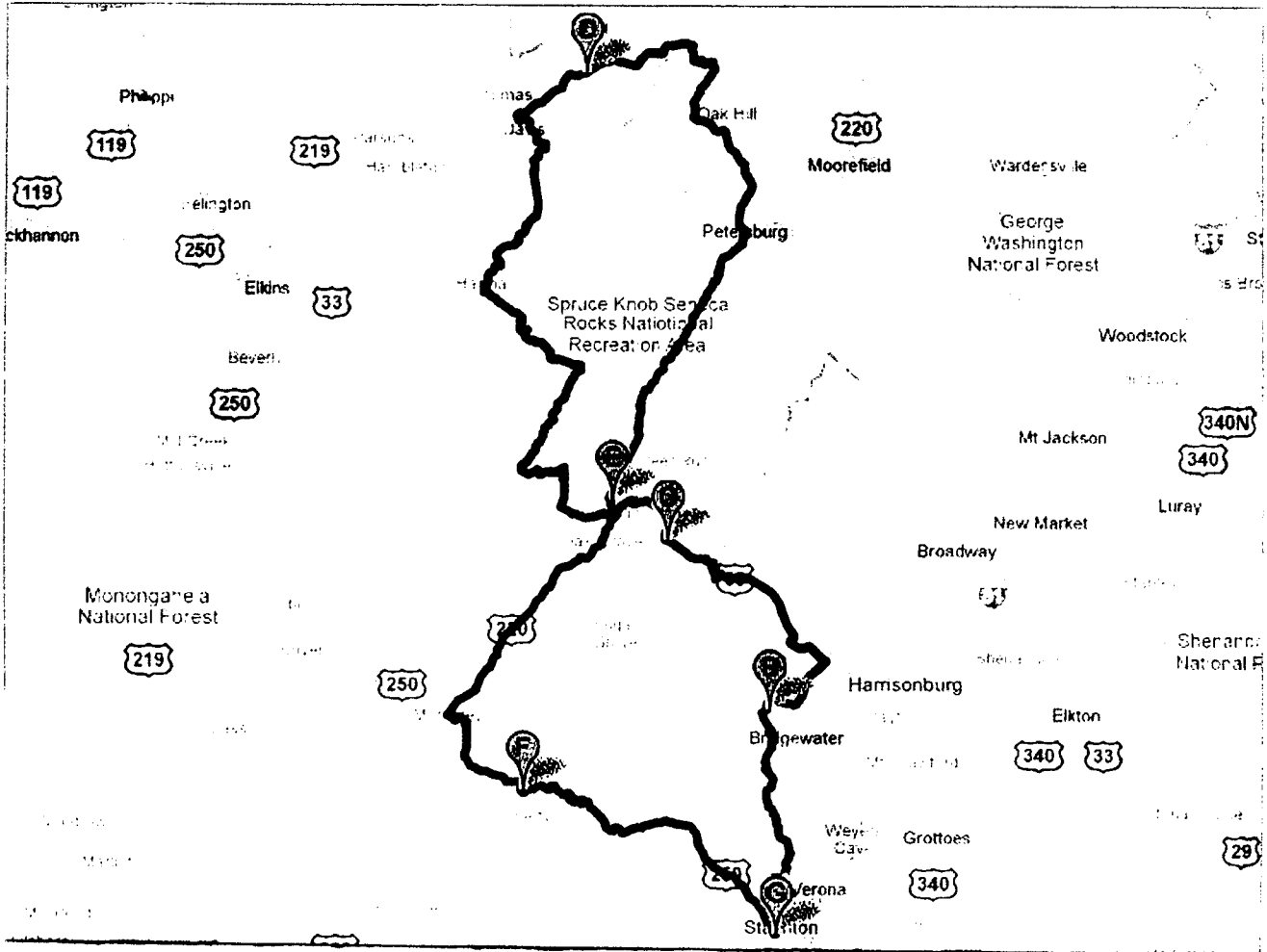
- | | | |
|--|--|------------|
| | 1. Head north on S New St | go 102 ft |
| | 2. Turn right at E Beverley St | go 0.2 mi |
| | 3. Turn right at S Coalter St | go 0.2 mi |
| | 4. Turn left at US-11/Commerce Rd/US-250/VA-254 | go 0.8 mi |
| | 5. Turn right at Statler Blvd | go 0.1 mi |
| | 6. Turn left at VA-254/New Hope Rd & <u>stay on VA-254-E</u> | go 14.0 mi |
| | 7. Turn left at US-250/W Broad St & <u>stay on US-250-E</u> | go 4.6 mi |
| | 8. Slight right at VA-610/Howardsville Turnpike | go 0.1 mi |
| | 9. Turn left then right onto Blue Ridge Pkwy-S | go 27.2 mi |
| | 10. Exit onto VA-56 & <u>stay on VA-56-W</u> | go 5.5 mi |
| | 11. Turn left at US-11/Lee Jackson Hwy | go 0.1 mi |
| | 12. Turn right at Raphine Rd/VA-606 & <u>stay on Raphine/VA606</u> | go 6.2 mi |
| | 13. Turn right at VA-252/Brownsbrg Trnpike & <u>stay on VA-252</u> | go 21.5 mi |
| | 14. Turn left at S Lewis St | go 0.1 mi |
| | 15. Turn right at W Johnson St | go 0.2 mi |






255 mi – about 7 hours 17 mins
East Country Side Route



1. Head north on S New St go 492 ft
2. Turn left at E Frederick St go 0.1 mi
3. Turn right at N Central Ave go 0.3 mi
4. Turn left at Pump St go 295 ft
5. Turn right at N Lewis St go 0.1 mi
6. Turn left at US-250/Churchville Ave go 0.4 mi
7. Turn right at Spring Hill Rd/VA-613 go 2.6 mi
8. Turn left to stay on Spring Hill Rd/VA-613 go 5.5 mi
9. Spring Hill Rd/VA-613 turns slightly left and becomes Mount Solon Rd go 4.5 mi
10. Continue on Moscow Loop go 0.2 mi
11. Continue on Natural Chimneys Rd go 3.4 mi
12. Turn right at N River Rd go 3.3 mi
13. Continue on Community Center Rd/Rte-730/VA-731 go 2.9 mi

- | | |
|--|------------|
|  14. Slight left at Briery Branch Rd/Rte-257/VA-257 | go 2.8 mi |
|  15. Continue on Clover Hill Rd/VA-613 | go 4.2 mi |
|  16. Continue on Rte-613/Whitmore Shop Rd | go 4.1 mi |
|  17. Turn left at Rte-613/Singers Glen Rd | go 3.5 mi |
|  18. Continue on Green Hill Rd/Rte-721 | go 3.8 mi |
|  19. Turn left at VA-42/Harpine Hwy & stay on VA-42-N | go 9.5 mi |
|  20. Turn right at VA-211/New Market Rd & stay on VA-211-E | go 5.8 mi |
|  21. Turn left at US-11/US-211/N Congress St | go 0.3 mi |
|  22. Turn right at US-211/E Lee Hwy & stay on US-211-E | go 30.0 mi |
|  23. Turn right at US-522/Sperryville Pike | go 0.8 mi |
| <hr/> | |
|  24. Turn right at VA-231/FT Valley Rd & stay on VA-231-S | go 55.0 mi |
|  25. Turn right at US-250-W/Richmond Rd | go 2.1 mi |
|  26. Turn left to merge onto I-64 W toward Staunton | go 2.3 mi |
| 27. Take exit 121 for VA-20 toward Scottsville/Charlottesville | go 0.2 mi |
|  28. Turn left at Monticello Ave/VA-20 & stay on VA-20-S/E | go 14.9 mi |
|  29. Turn right at Langhorne Rd | go 1.4 mi |
|  30. Turn right at VA-6/Irish Rd & stay on VA-6 | go 14.0 mi |
|  31. Turn left at US-29/VA-6/Thomas Nelson Hwy | go 3.9 mi |
|  32. Turn right at VA-6/River Rd & stay on VA-6 | go 5.8 mi |
|  33. Turn left at VA-151/Rockfish Valley Hwy & stay on VA-151 | go 15.9 mi |
|  34. Turn right at VA-56/Crabtree Falls Hwy & stay on VA-56 | go 23.5 mi |
|  35. Turn left at US-11/Lee Jackson Hwy | go 0.1 mi |
|  36. Turn right at Raphine Rd/VA-606 & stay on Raphine/VA606 | go 6.2 mi |
|  37. Turn right at VA-252/Brwnsbrg Turnpike & stay on VA-252 | go 21.6 mi |
|  38. Turn left at S Lewis St | go 0.1 mi |
|  39. Turn right at W Johnson St | go 0.2 mi |



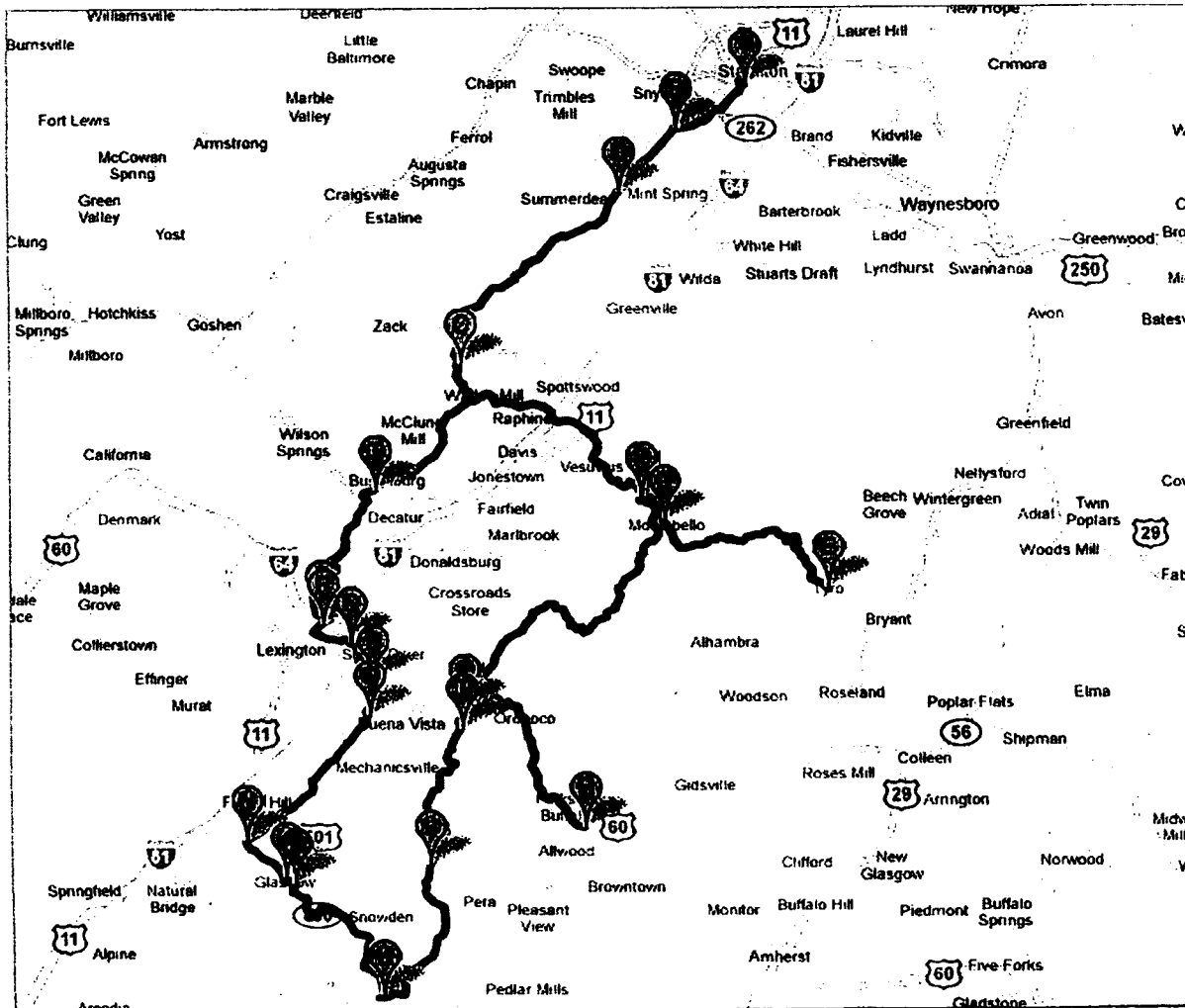
-  1. Head north on S New St go 492 ft
-  2. Turn left at E Frederick St go 0.1 mi
-  3. Turn right at N Central Ave go 0.3 mi
-  4. Turn left at Pump St go 295 ft
-  5. Turn right at N Lewis St go 0.1 mi
-  6. Turn left at US-250/Churchville Ave go 0.4 mi
-  7. Turn right at Spring Hill Rd/VA-613 go 2.6 mi
-  8. Turn left to stay on Spring Hill Rd/VA-613 go 5.5 mi

-
- ↖ 9. **Spring Hill Rd/VA-613** turns slightly left and becomes **Mount Solon Rd** go 4.5 mi
10. Continue on **Moscow Loop** go 0.2 mi
11. Continue on **Natural Chimneys Rd** go 3.4 mi
- ➡ 12. Turn right at **N River Rd** go 3.3 mi
- 731 13. Continue on **Community Center Rd/Rte-730/VA-731** go 2.9 mi
- 257 14. Slight left at **Briery Branch Rd/Rte-257/VA-257** go 2.8 mi
- 613 15. Continue on **Clover Hill Rd/VA-613** go 4.2 mi
- 33 16. Turn left at **US-33/Rawley Pike & stay on US-33** go 72.2 mi
- ↗ 17. Slight right at **WV-32 & stay on WV-32-N** go 19.7 mi
- ➡ 18. Turn right at **WV-93 & stay on WV-93-E** go 16.0 mi
- ➡ 19. Turn right at **WV-42/WV-93 & stay on WV-42** go 21.2 mi
- ↖ 20. Turn left at **WV-28/WV-55/Keyser Ave** go 0.8 mi
- 220 21. Continue straight on **S Main St/US-220 & stay on US-220-S** go 51.5 mi
- 250 22. Turn left at **US-250/High St & stay on US-250-E** go 42.8 mi
- ➡ 23. Turn right at **N Lewis St** go 0.1 mi
-
- ↖ 24. Turn left at **Pump St** go 295 ft
- ➡ 25. Turn right at **N Central Ave** go 0.4 mi
- ↖ 26. Turn left at **W Johnson St** go 0.1 mi

Directions to Greenville Ave/US-11/US-250/VA-254

184 mi – about 5 hours 29 mins

DbkTwisty Summary. Leave Staunton on 252-S to VA-606-E/Raphine Rd to US-11-N to VA-56-E to U-TURN. VA-56-W to BRP-S to US-60-E to U-TURN. US-60-W to BRP to US-501-W to Blue Ridge Road to Forge Road to US-60-E to Stuartsburg Rd to Ok Buena Vista to US-11-N to 39W to 252-N to Staunton.

























- 11 1. Head north on N New St/US-11 toward E Frederick St go 200 ft
- 254 2. Turn left at E Frederick St/VA-254 go 0.2 mi
- ↶ 3. Turn left at N Lewis St go 0.2 mi
- 252 4. Turn right at VA-252/Middlebrook Ave go 3.8 mi
- 252 5. Head So-Wst on VA-252/Middlebrook Rd & stay on VA-252 go 17.8 mi
- 606 6. Turn left at VA-606/Raphine Rd & Continue on Raphine Rd go 6.2 mi
- 11 7. Turn left at N Lee Hwy/US-11 go 0.1 mi
- 56 8. Turn right at Tye River Turnpike/VA-56 & stay on VA-56 go 18.3 mi
- ↶ 9. Turn left at Carter Hill Rd and then make U-turn go 292 ft

Directions to Greenville Ave/US-11/US-250/VA-254

184 mi – about 5 hours 29 mins

DbbkTwisty Summary. Leave Staunton on 252-S to VA-606-E/Raphine Rd to US-11-N to VA-56-E to U-TURN. VA-56-W to BRP-S to US-60-E to U-TURN. US-60-W to BRP to

US-501-W to Blue Ridge Road to Forge Road to US-60-E to Stuartsburg Rd to Ok Buena Vista to US-11-N to 39W to 252-N to Staunton.

-
- 10. After U-turn on **Carter Hill Rd** make Right on **VA-56** go 292 ft
 -  11. Stay on **VA-56/Crabtree Falls Hwy** go 12.9 mi
 -  12. Turn right at **Tye River Turnpike/VA-56** go 463 ft
 -  13. Turn left at **Blue Ridge Pkwy** go South-West go 18.3 mi
 -  14. Turn left on **US-60-E** & at Church-Make U-turn go 10.7 mi
 -  15. After U-turn go West on **US-60** go 10.7 mi
 - 16. Take exit toward **Blue Ridge Pkwy** & make left at **BRPWY** go 0.2 mi
 - 17. Head south on **Blue Ridge Pkwy** go 17.5 mi
-
-  18. Turn left onto the ramp to **US-501/Lee Jackson Hwy** go 0.2 mi
 -  19. Turn left at **US-501/Lee Jackson Hwy** go 0.1 mi
 -  20. Go North on **US-501/Lee Jackson Hwy** go 3.0 mi
 -  21. Turn left at **US-501/VA-130** go 6.3 mi
 -  22. Turn left at **VA-130/Rockbridge Rd** go 0.5 mi
 -  23. Turn right at **Blue Ridge Rd** go 1.0 mi
 -  24. Continue on **Sallings Mountain Rd/VA-684** go 1.8 mi
 -  25. Turn right at **Forge Rd** & stay on **Forge Rd** go 8.7 mi
 -  26. Turn right at **US-60** go 0.5 mi
 -  27. Sharp left at **Stuartsburg Rd** & stay on **Stuartsburg Rd** go 3.5 mi
 -  28. Turn left at **Old Buena Vista Rd** go 2.2 mi
 -  29. Turn right at **US-11/N Lee Hwy** go 1.1 mi
 -  30. Turn left at **VA-39/Maury River Rd** & stay on **39-W** go 7.4 mi
 -  31. Make right at **VA-252/Brownsburg Turnpike** & stay on **VA-252** go 28.4 mi
 -  32. Turn left at **S Lewis St** go 0.1 mi
 -  33. Turn right at **W Johnson St** go 0.2 mi
 -  34. Continue on **Greenville Ave/US-11/US-250/VA-254** go 112 ft